









-  Neighborhood Boundary
-  Wards (2010)
-  Blocks
-  City Parks
-  Rivers
-  cw\_Hwy2003

# North Hampton (14)



**CITY OF ST. LOUIS**  
**PLANNING & URBAN**  
**DESIGN AGENCY**  
 FRANCIS G. SLAY, Mayor

Neither the Planning and Urban Design Agency nor the City of St. Louis guarantees the accuracy or adequacy of the information contained herein.  
 The preparation of this map was financed in part through a grant from the Department of Housing and Urban Development and the Community Development Administration under the provision of Title of the Housing and Community Development Act of 1974 (pub. L. 93-383 42 USC 5301 et seq.)